



NORTHERN TERRITORY OF AUSTRALIA
Government Gazette

ISSN-0815-8444

No. M36

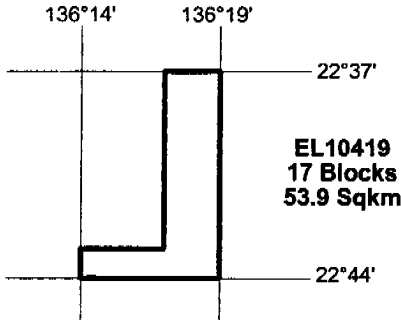
DARWIN

11 September 2002

Mining Act

NOTICE OF GRANT OF AN EXPLORATION LICENCE

Registration Number/s: EL10419
 Type of Tenure: Exploration Licence
 Granted: 26 August 2002
 Period of Grant: 6 years
 Locality: Jervois Range
 Name of Holder/s: Mt Isa Mines Limited
 ACN: 009 661 447



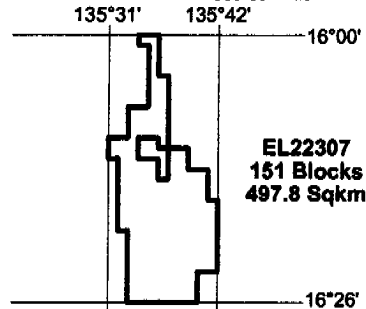
Area granted depicted above. Excluding therefrom all land that is the subject of a mining tenement, or an application for a mining tenement made before the application for the grant of this licence, and excluding all land the subject of a reservation from occupation under the *Mining Act* and all land vested in the Commonwealth of Australia

324/02

Mining Act

NOTICE OF GRANT OF AN EXPLORATION LICENCE

Registration Number/s: EL22307
 Type of Tenure: Exploration Licence
 Granted: 6 August 2002
 Period of Grant: 6 years
 Locality: Batton
 Name of Holder/s: Rio Tinto Exploration Pty Limited
 ACN: 000 057 125



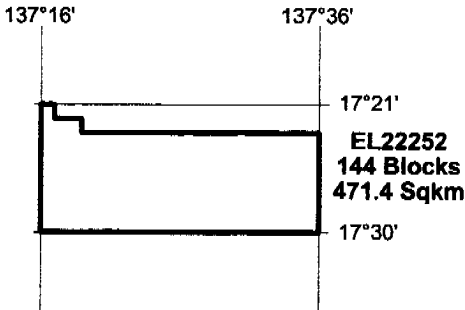
Area granted depicted above. Excluding therefrom all land that is the subject of a mining tenement, or an application for a mining tenement made before the application for the grant of this licence, and excluding all land the subject of a reservation from occupation under the *Mining Act* and all land vested in the Commonwealth of Australia

326/02

Mining Act

NOTICE OF GRANT OF AN EXPLORATION LICENCE

Registration Number/s: EL22252
 Type of Tenure: Exploration Licence
 Granted: 22 August 2002
 Period of Grant: 6 years
 Locality: Calvert Hills
 Name of Holder/s: Astro Mining NL
 ACN: 007 090 904



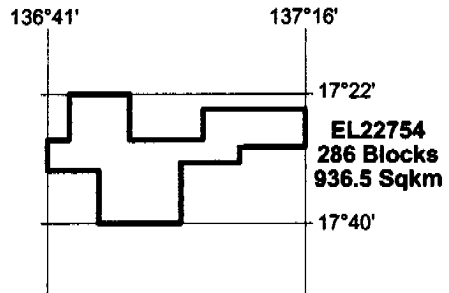
Area granted depicted above. Excluding therefrom all land that is the subject of a mining tenement, or an application for a mining tenement made before the application for the grant of this licence, and excluding all land the subject of a reservation from occupation under the *Mining Act* and all land vested in the Commonwealth of Australia

325/02

Mining Act

NOTICE OF GRANT OF AN EXPLORATION LICENCE

Registration Number/s: EL22754
 Type of Tenure: Exploration Licence
 Granted: 23 July 2002
 Period of Grant: 6 years
 Locality: Calvert Hills
 Name of Holder/s: Ashton Exploration Australia Pty Limited
 ACN: 006 559 995



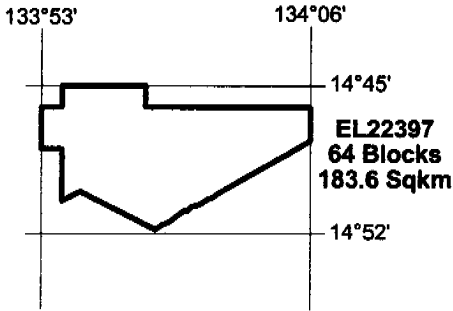
Area granted depicted above. Excluding therefrom all land that is the subject of a mining tenement, or an application for a mining tenement made before the application for the grant of this licence, and excluding all land the subject of a reservation from occupation under the *Mining Act* and all land vested in the Commonwealth of Australia

327/02

Mining Act

NOTICE OF GRANT OF AN EXPLORATION LICENCE

Registration Number/s: EL22397
 Type of Tenure: Exploration Licence
 Granted: 23 July 2002
 Period of Grant: 6 years
 Locality: Moroak
 Name of Holder/s: Ashton Exploration Australia Pty Limited
 ACN: 006 559 995



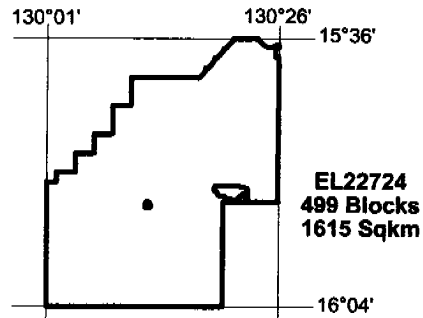
Area granted depicted above. Excluding therefrom all land that is the subject of a mining tenement, or an application for a mining tenement made before the application for the grant of this licence, and excluding all land the subject of a reservation from occupation under the *Mining Act* and all land vested in the Commonwealth of Australia

328/02

Mining Act

NOTICE OF GRANT OF AN EXPLORATION LICENCE

Registration Number/s: EL22724
 Type of Tenure: Exploration Licence
 Granted: 9 August 2002
 Period of Grant: 6 years
 Locality: Auvergne
 Name of Holder/s: BHP Billiton Minerals Pty Ltd
 ACN: 008 694 782



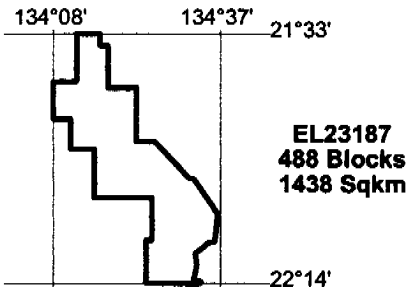
Area granted depicted above. Excluding therefrom all land that is the subject of a mining tenement, or an application for a mining tenement made before the application for the grant of this licence, and excluding all land the subject of a reservation from occupation under the *Mining Act* and all land vested in the Commonwealth of Australia

330/02

Mining Act

NOTICE OF GRANT OF AN EXPLORATION LICENCE

Registration Number/s: EL23187
 Type of Tenure: Exploration Licence
 Granted: 15 July 2002
 Period of Grant: 6 years
 Locality: Home of Bullion
 Name of Holder/s: Imperial Granite and Minerals Pty Ltd
 Goldstake Explorations Inc
 ACN: 080 314 012, 096 597 947



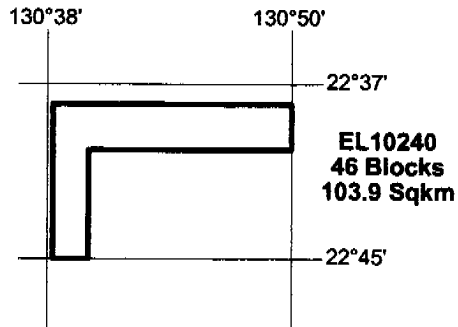
Area granted depicted above. Excluding therefrom all land that is the subject of a mining tenement, or an application for a mining tenement made before the application for the grant of this licence, and excluding all land the subject of a reservation from occupation under the *Mining Act* and all land vested in the Commonwealth of Australia

329/02

Mining Act

NOTICE OF GRANT OF AN EXPLORATION LICENCE

Registration Number/s: EL10240
 Type of Tenure: Exploration Licence
 Granted: 23 August 2002
 Period of Grant: 6 years
 Locality: Doreen
 Name of Holder/s: Gutnick Resources NL
 ACN: 009 157 439



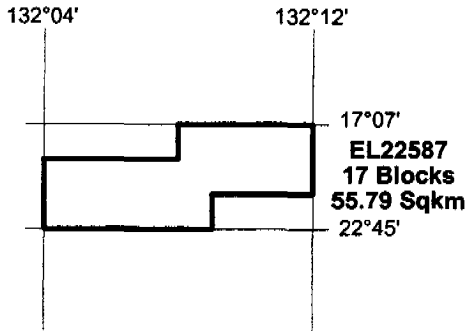
Area granted depicted above. Excluding therefrom all land that is the subject of a mining tenement, or an application for a mining tenement made before the application for the grant of this licence, and excluding all land the subject of a reservation from occupation under the *Mining Act* and all land vested in the Commonwealth of Australia

331/02

Mining Act

NOTICE OF GRANT OF AN EXPLORATION LICENCE

Registration Number/s: EL22587
 Type of Tenure: Exploration Licence
 Granted: 26 August 2002
 Period of Grant: 6 years
 Locality: Gordon
 Name of Holder/s: Brian Stanley May
 Peter Roderic Jones



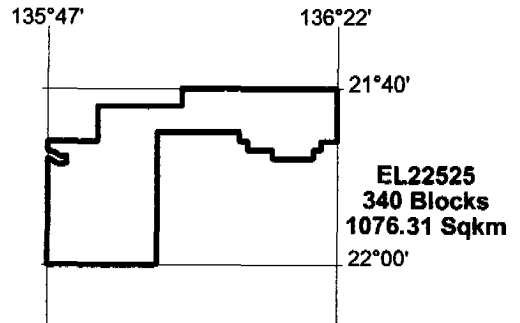
Area granted depicted above. Excluding therefrom all land that is the subject of a mining tenement, or an application for a mining tenement made before the application for the grant of this licence, and excluding all land the subject of a reservation from occupation under the *Mining Act* and all land vested in the Commonwealth of Australia

332/02

Mining Act

NOTICE OF GRANT OF AN EXPLORATION LICENCE

Registration Number/s: EL22525
 Type of Tenure: Exploration Licence
 Granted: 22 August 2002
 Period of Grant: 6 years
 Locality: Sandover
 Name of Holder/s: Elkedra Diamonds NL
 ACN: 092 334 220



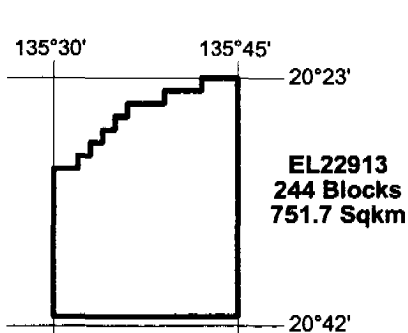
Area granted depicted above. Excluding therefrom all land that is the subject of a mining tenement, or an application for a mining tenement made before the application for the grant of this licence, and excluding all land the subject of a reservation from occupation under the *Mining Act* and all land vested in the Commonwealth of Australia

334/02

Mining Act

NOTICE OF GRANT OF AN EXPLORATION LICENCE

Registration Number/s: EL22913
 Type of Tenure: Exploration Licence
 Granted: 21 August 2002
 Period of Grant: 6 years
 Locality: Hanlon
 Name of Holder/s: Imperial Granite and Minerals
 Pty Ltd
 ACN: 080 314 012



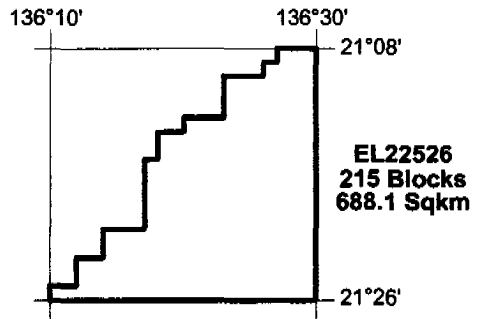
Area granted depicted above. Excluding therefrom all land that is the subject of a mining tenement, or an application for a mining tenement made before the application for the grant of this licence, and excluding all land the subject of a reservation from occupation under the *Mining Act* and all land vested in the Commonwealth of Australia

333/02

Mining Act

NOTICE OF GRANT OF AN EXPLORATION LICENCE

Registration Number/s: EL22526
 Type of Tenure: Exploration Licence
 Granted: 22 August 2002
 Period of Grant: 6 years
 Locality: Annitowa
 Name of Holder/s: Elkedra Diamonds NL
 ACN: 092 334 220



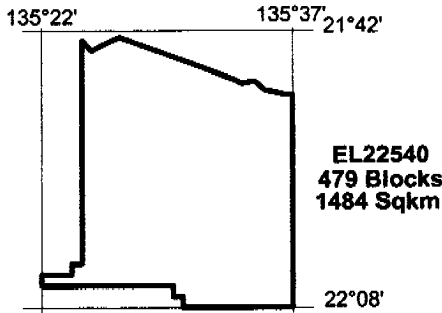
Area granted depicted above. Excluding therefrom all land that is the subject of a mining tenement, or an application for a mining tenement made before the application for the grant of this licence, and excluding all land the subject of a reservation from occupation under the *Mining Act* and all land vested in the Commonwealth of Australia

335/02

Mining Act

NOTICE OF GRANT OF AN EXPLORATION LICENCE

Registration Number/s: EL22540
 Type of Tenure: Exploration Licence
 Granted: 22 August 2002
 Period of Grant: 6 years
 Locality: Sandover
 Name of Holder/s: Elkedra Diamonds NL
 ACN: 092 334 220



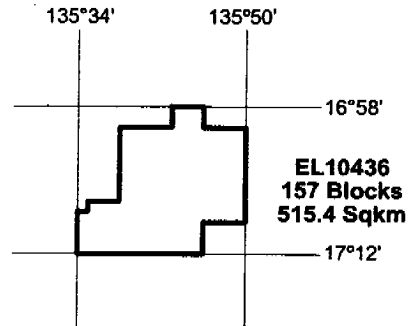
Area granted depicted above. Excluding therefrom all land that is the subject of a mining tenement, or an application for a mining tenement made before the application for the grant of this licence, and excluding all land the subject of a reservation from occupation under the *Mining Act* and all land vested in the Commonwealth of Australia

336/02

Mining Act

NOTICE OF GRANT OF AN EXPLORATION LICENCE

Registration Number/s: EL10436
 Type of Tenure: Exploration Licence
 Granted: 29 July 2002
 Period of Grant: 6 years
 Locality: Kilgour
 Name of Holder/s: Rio Tinto Exploration Pty Limited
 ACN: 000 057 125



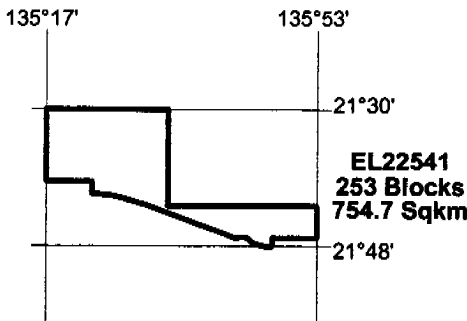
Area granted depicted above. Excluding therefrom all land that is the subject of a mining tenement, or an application for a mining tenement made before the application for the grant of this licence, and excluding all land the subject of a reservation from occupation under the *Mining Act* and all land vested in the Commonwealth of Australia

338/02

Mining Act

NOTICE OF GRANT OF AN EXPLORATION LICENCE

Registration Number/s: EL22541
 Type of Tenure: Exploration Licence
 Granted: 22 August 2002
 Period of Grant: 6 years
 Locality: Ammaroo
 Name of Holder/s: Elkedra Diamonds NL
 ACN: 092 334 220



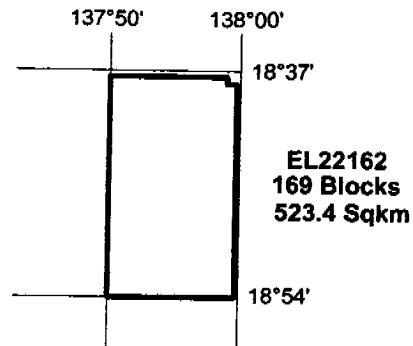
Area granted depicted above. Excluding therefrom all land that is the subject of a mining tenement, or an application for a mining tenement made before the application for the grant of this licence, and excluding all land the subject of a reservation from occupation under the *Mining Act* and all land vested in the Commonwealth of Australia

337/02

Mining Act

NOTICE OF GRANT OF AN EXPLORATION LICENCE

Registration Number/s: EL22162
 Type of Tenure: Exploration Licence
 Granted: 25 July 2002
 Period of Grant: 6 years
 Locality: Carrara
 Name of Holder/s: Anglo American Australia Limited
 ACN: 004 892 371



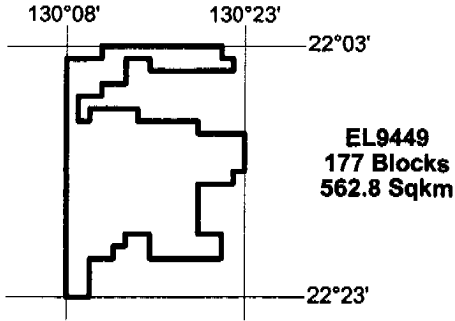
Area granted depicted above. Excluding therefrom all land that is the subject of a mining tenement, or an application for a mining tenement made before the application for the grant of this licence, and excluding all land the subject of a reservation from occupation under the *Mining Act* and all land vested in the Commonwealth of Australia

339/02

Mining Act

NOTICE OF GRANT OF AN EXPLORATION LICENCE

Registration Number/s: EL9449
 Type of Tenure: Exploration Licence
 Granted: 22 August 2002
 Period of Grant: 6 years
 Locality: Nicker
 Name of Holder/s: Anthappi Pty Limited
 ACN: 007 511 006



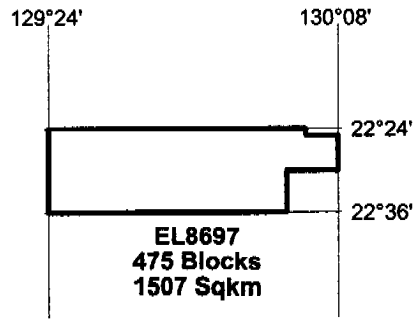
Area granted depicted above. Excluding therefrom all land that is the subject of a mining tenement, or an application for a mining tenement made before the application for the grant of this licence, and excluding all land the subject of a reservation from occupation under the *Mining Act* and all land vested in the Commonwealth of Australia

340/02

Mining Act

NOTICE OF GRANT OF AN EXPLORATION LICENCE

Registration Number/s: EL8697
 Type of Tenure: Exploration Licence
 Granted: 22 August 2002
 Period of Grant: 6 years
 Locality: Redvers
 Name of Holder/s: Tanami Exploration NL
 ACN: 063 213 598



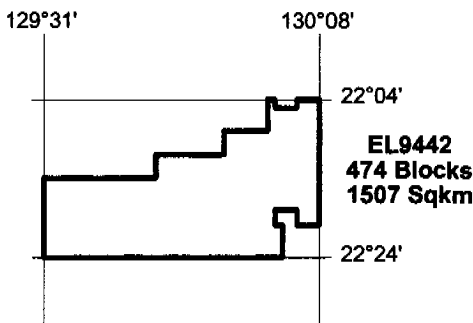
Area granted depicted above. Excluding therefrom all land that is the subject of a mining tenement, or an application for a mining tenement made before the application for the grant of this licence, and excluding all land the subject of a reservation from occupation under the *Mining Act* and all land vested in the Commonwealth of Australia

342/02

Mining Act

NOTICE OF GRANT OF AN EXPLORATION LICENCE

Registration Number/s: EL9442
 Type of Tenure: Exploration Licence
 Granted: 22 August 2002
 Period of Grant: 6 years
 Locality: Warburton
 Name of Holder/s: Anthappi Pty Limited
 ACN: 007 511 006



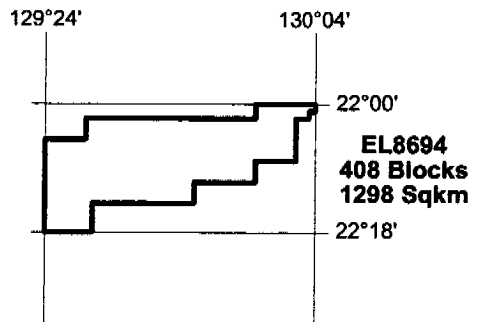
Area granted depicted above. Excluding therefrom all land that is the subject of a mining tenement, or an application for a mining tenement made before the application for the grant of this licence, and excluding all land the subject of a reservation from occupation under the *Mining Act* and all land vested in the Commonwealth of Australia

341/02

Mining Act

NOTICE OF GRANT OF AN EXPLORATION LICENCE

Registration Number/s: EL8694
 Type of Tenure: Exploration Licence
 Granted: 22 August 2002
 Period of Grant: 6 years
 Locality: Warburton
 Name of Holder/s: Tanami Exploration NL
 ACN: 063 213 598



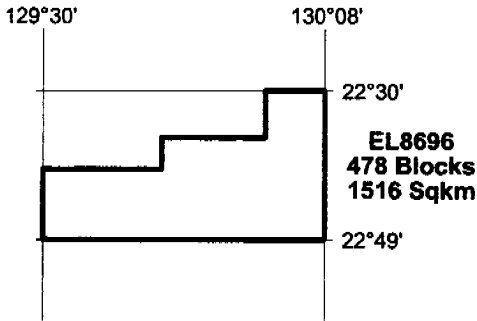
Area granted depicted above. Excluding therefrom all land that is the subject of a mining tenement, or an application for a mining tenement made before the application for the grant of this licence, and excluding all land the subject of a reservation from occupation under the *Mining Act* and all land vested in the Commonwealth of Australia

343/02

Mining Act

NOTICE OF GRANT OF AN EXPLORATION LICENCE

Registration Number/s: EL8696
 Type of Tenure: Exploration Licence
 Granted: 22 August 2002
 Period of Grant: 6 years
 Locality: Redvers
 Name of Holder/s: Tanami Exploration NL
 ACN: 063 213 598



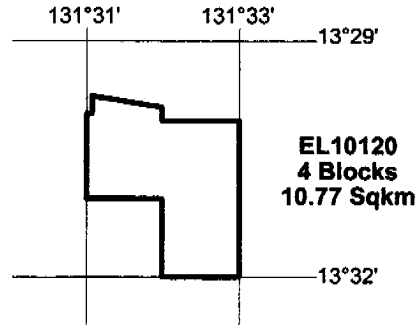
Area granted depicted above. Excluding therefrom all land that is the subject of a mining tenement, or an application for a mining tenement made before the application for the grant of this licence, and excluding all land the subject of a reservation from occupation under the *Mining Act* and all land vested in the Commonwealth of Australia

344/02

Mining Act

NOTICE OF GRANT OF AN EXPLORATION LICENCE

Registration Number/s: EL10120
 Type of Tenure: Exploration Licence
 Granted: 15 August 2002
 Period of Grant: 6 years
 Locality: Pine Creek
 Name of Holder/s: Biddlecombe Pty Ltd
 ACN: 009 605 396



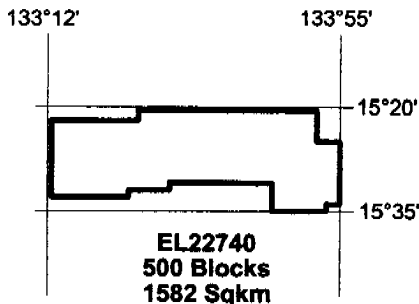
Area granted depicted above. Excluding therefrom all land that is the subject of a mining tenement, or an application for a mining tenement made before the application for the grant of this licence, and excluding all land the subject of a reservation from occupation under the *Mining Act* and all land vested in the Commonwealth of Australia

346/02

Mining Act

NOTICE OF GRANT OF AN EXPLORATION LICENCE

Registration Number/s: EL22740
 Type of Tenure: Exploration Licence
 Granted: 9 July 2002
 Period of Grant: 6 years
 Locality: Mais
 Name of Holder/s: Rio Tinto Exploration Pty Limited
 ACN: 000 057 125



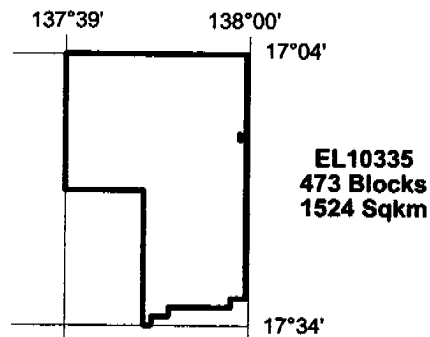
Area granted depicted above. Excluding therefrom all land that is the subject of a mining tenement, or an application for a mining tenement made before the application for the grant of this licence, and excluding all land the subject of a reservation from occupation under the *Mining Act* and all land vested in the Commonwealth of Australia

345/02

Mining Act

NOTICE OF GRANT OF AN EXPLORATION LICENCE

Registration Number/s: EL10335
 Type of Tenure: Exploration Licence
 Granted: 15 August 2002
 Period of Grant: 6 years
 Locality: Wollgorang
 Name of Holder/s: Hartz Range Mines Pty Ltd
 ACN: 084 999 413



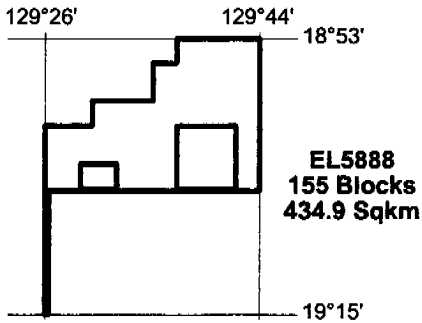
Area granted depicted above. Excluding therefrom all land that is the subject of a mining tenement, or an application for a mining tenement made before the application for the grant of this licence, and excluding all land the subject of a reservation from occupation under the *Mining Act* and all land vested in the Commonwealth of Australia

347/02

Mining Act

NOTICE OF GRANT OF AN EXPLORATION LICENCE

Registration Number/s: EL5888
 Type of Tenure: Exploration Licence
 Granted: 22 August 2002
 Period of Grant: 6 years
 Locality: Ware
 Name of Holder/s: Terry Lillis
 Alastair Wansbone Mackie
 Ian William Rouxel



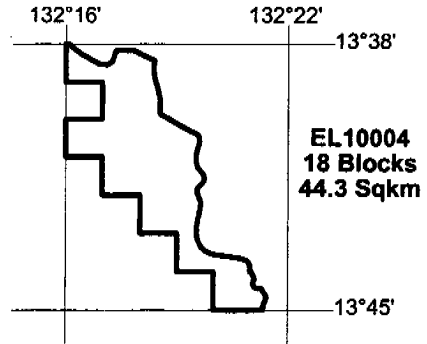
Area granted depicted above. Excluding therefrom all land that is the subject of a mining tenement, or an application for a mining tenement made before the application for the grant of this licence, and excluding all land the subject of a reservation from occupation under the *Mining Act* and all land vested in the Commonwealth of Australia

348/02

Mining Act

NOTICE OF GRANT OF AN EXPLORATION LICENCE

Registration Number/s: EL10004
 Type of Tenure: Exploration Licence
 Granted: 19 August 2002
 Period of Grant: 6 years
 Locality: Randford Hill
 Name of Holder/s: Norman Sydney McCleary



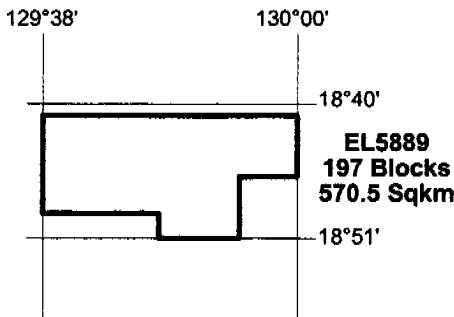
Area granted depicted above. Excluding therefrom all land that is the subject of a mining tenement, or an application for a mining tenement made before the application for the grant of this licence, and excluding all land the subject of a reservation from occupation under the *Mining Act* and all land vested in the Commonwealth of Australia

350/02

Mining Act

NOTICE OF GRANT OF AN EXPLORATION LICENCE

Registration Number/s: EL5889
 Type of Tenure: Exploration Licence
 Granted: 22 August 2002
 Period of Grant: 6 years
 Locality: Ware
 Name of Holder/s: Terry Lillis
 Alastair Wansbone Mackie
 Ian William Rouxel



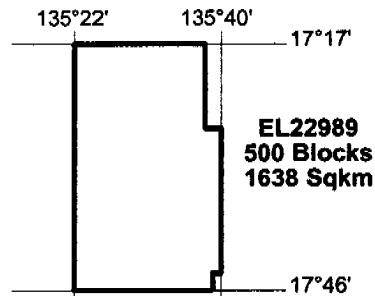
Area granted depicted above. Excluding therefrom all land that is the subject of a mining tenement, or an application for a mining tenement made before the application for the grant of this licence, and excluding all land the subject of a reservation from occupation under the *Mining Act* and all land vested in the Commonwealth of Australia

349/02

Mining Act

NOTICE OF GRANT OF AN EXPLORATION LICENCE

Registration Number/s: EL22989
 Type of Tenure: Exploration Licence
 Granted: 16 August 2002
 Period of Grant: 6 years
 Locality: Creswell Downs
 Name of Holder/s: De Beers Australia Exploration Limited
 ACN: 004 912 172



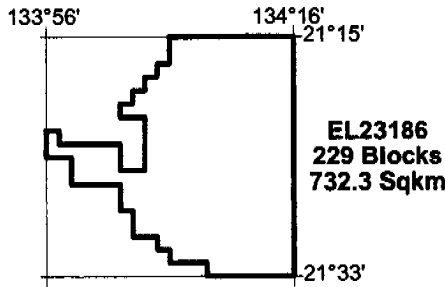
Area granted depicted above. Excluding therefrom all land that is the subject of a mining tenement, or an application for a mining tenement made before the application for the grant of this licence, and excluding all land the subject of a reservation from occupation under the *Mining Act* and all land vested in the Commonwealth of Australia

351/02

Mining Act

NOTICE OF GRANT OF AN EXPLORATION LICENCE

Registration Number/s: EL23186
 Type of Tenure: Exploration Licence
 Granted: 15 July 2002
 Period of Grant: 6 years
 Locality: Taylor
 Name of Holder/s: Imperial Granite Minerals Pty Ltd
 Goldstake Explorations Inc
 ACN: 080 314 012, 096 597 947



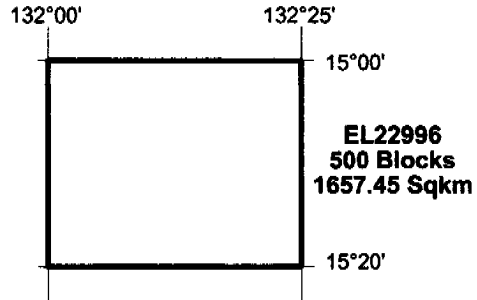
Area granted depicted above. Excluding therefrom all land that is the subject of a mining tenement, or an application for a mining tenement made before the application for the grant of this licence, and excluding all land the subject of a reservation from occupation under the *Mining Act* and all land vested in the Commonwealth of Australia

352/02

Mining Act

NOTICE OF GRANT OF AN EXPLORATION LICENCE

Registration Number/s: EL22996
 Type of Tenure: Exploration Licence
 Granted: 16 August 2002
 Period of Grant: 6 years
 Locality: Dry River
 Name of Holder/s: De Beers Australia Exploration Limited
 ACN: 004 912 172



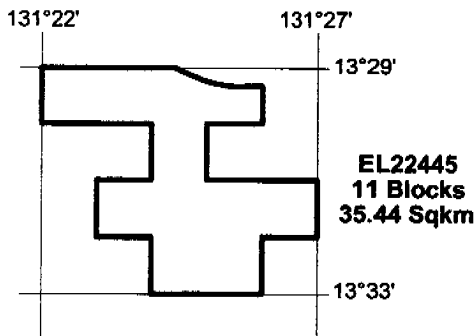
Area granted depicted above. Excluding therefrom all land that is the subject of a mining tenement, or an application for a mining tenement made before the application for the grant of this licence, and excluding all land the subject of a reservation from occupation under the *Mining Act* and all land vested in the Commonwealth of Australia

354/02

Mining Act

NOTICE OF GRANT OF AN EXPLORATION LICENCE

Registration Number/s: EL22445
 Type of Tenure: Exploration Licence
 Granted: 12 August 2002
 Period of Grant: 6 years
 Locality: Tipperary
 Name of Holder/s: Stephen D Moffatt



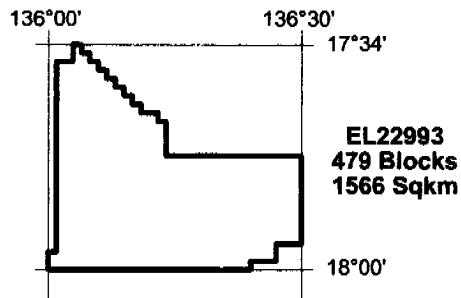
Area granted depicted above. Excluding therefrom all land that is the subject of a mining tenement, or an application for a mining tenement made before the application for the grant of this licence, and excluding all land the subject of a reservation from occupation under the *Mining Act* and all land vested in the Commonwealth of Australia

353/02

Mining Act

NOTICE OF GRANT OF AN EXPLORATION LICENCE

Registration Number/s: EL22993
 Type of Tenure: Exploration Licence
 Granted: 16 August 2002
 Period of Grant: 6 years
 Locality: Puzzle
 Name of Holder/s: De Beers Australia Exploration Limited
 ACN: 004 912 172



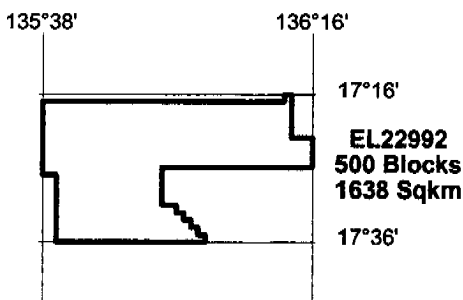
Area granted depicted above. Excluding therefrom all land that is the subject of a mining tenement, or an application for a mining tenement made before the application for the grant of this licence, and excluding all land the subject of a reservation from occupation under the *Mining Act* and all land vested in the Commonwealth of Australia

355/02

Mining Act

NOTICE OF GRANT OF AN EXPLORATION LICENCE

Registration Number/s: EL22992
 Type of Tenure: Exploration Licence
 Granted: 16 August 2002
 Period of Grant: 6 years
 Locality: Kilgour
 Name of Holder/s: De Beers Australia Exploration Limited
 ACN: 004 912 172



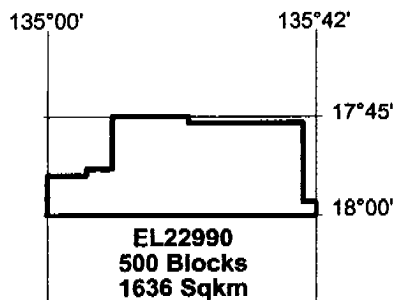
Area granted depicted above. Excluding therefrom all land that is the subject of a mining tenement, or an application for a mining tenement made before the application for the grant of this licence, and excluding all land the subject of a reservation from occupation under the *Mining Act* and all land vested in the Commonwealth of Australia

356/02

Mining Act

NOTICE OF GRANT OF AN EXPLORATION LICENCE

Registration Number/s: EL22990
 Type of Tenure: Exploration Licence
 Granted: 16 August 2002
 Period of Grant: 6 years
 Locality: Mongala
 Name of Holder/s: De Beers Australia Exploration Limited
 ACN: 004 912 172



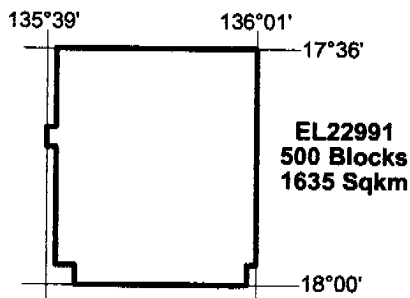
Area granted depicted above. Excluding therefrom all land that is the subject of a mining tenement, or an application for a mining tenement made before the application for the grant of this licence, and excluding all land the subject of a reservation from occupation under the *Mining Act* and all land vested in the Commonwealth of Australia

358/02

Mining Act

NOTICE OF GRANT OF AN EXPLORATION LICENCE

Registration Number/s: EL22991
 Type of Tenure: Exploration Licence
 Granted: 16 August 2002
 Period of Grant: 6 years
 Locality: Creswell Downs
 Name of Holder/s: De Beers Australia Exploration Limited
 ACN: 004 912 172



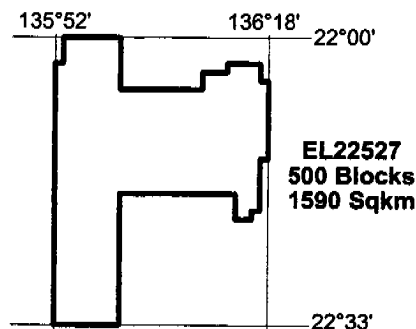
Area granted depicted above. Excluding therefrom all land that is the subject of a mining tenement, or an application for a mining tenement made before the application for the grant of this licence, and excluding all land the subject of a reservation from occupation under the *Mining Act* and all land vested in the Commonwealth of Australia

357/02

Mining Act

NOTICE OF GRANT OF AN EXPLORATION LICENCE

Registration Number/s: EL22527
 Type of Tenure: Exploration Licence
 Granted: 9 August 2002
 Period of Grant: 6 years
 Locality: Arapunga
 Name of Holder/s: Elkedra Diamonds NL
 ACN: 092 334 220



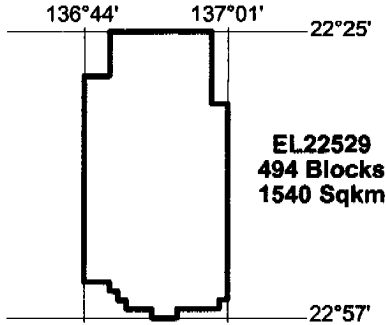
Area granted depicted above. Excluding therefrom all land that is the subject of a mining tenement, or an application for a mining tenement made before the application for the grant of this licence, and excluding all land the subject of a reservation from occupation under the *Mining Act* and all land vested in the Commonwealth of Australia

359/02

Mining Act

NOTICE OF GRANT OF AN EXPLORATION LICENCE

Registration Number/s: EL22529
 Type of Tenure: Exploration Licence
 Granted: 9 August 2002
 Period of Grant: 6 years
 Locality: Tarlton
 Name of Holder/s: Elkedra Diamonds NL
 ACN: 092 334 220



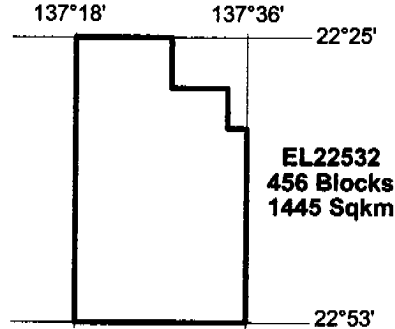
Area granted depicted above. Excluding therefrom all land that is the subject of a mining tenement, or an application for a mining tenement made before the application for the grant of this licence, and excluding all land the subject of a reservation from occupation under the *Mining Act* and all land vested in the Commonwealth of Australia

360/02

Mining Act

NOTICE OF GRANT OF AN EXPLORATION LICENCE

Registration Number/s: EL22532
 Type of Tenure: Exploration Licence
 Granted: 9 August 2002
 Period of Grant: 6 years
 Locality: Marqua
 Name of Holder/s: Elkedra Diamonds NL
 ACN: 092 334 220



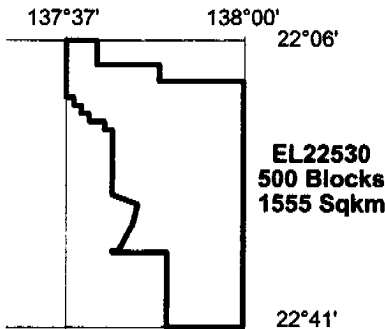
Area granted depicted above. Excluding therefrom all land that is the subject of a mining tenement, or an application for a mining tenement made before the application for the grant of this licence, and excluding all land the subject of a reservation from occupation under the *Mining Act* and all land vested in the Commonwealth of Australia

362/02

Mining Act

NOTICE OF GRANT OF AN EXPLORATION LICENCE

Registration Number/s: EL22530
 Type of Tenure: Exploration Licence
 Granted: 9 August 2002
 Period of Grant: 6 years
 Locality: Tobermory
 Name of Holder/s: Elkedra Diamonds NL
 ACN: 092 334 220



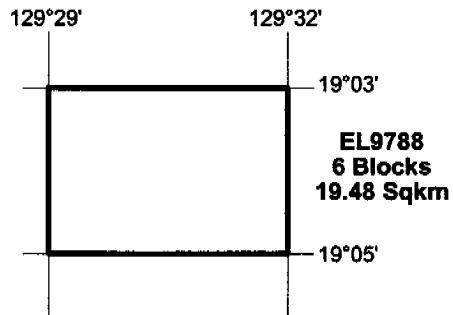
Area granted depicted above. Excluding therefrom all land that is the subject of a mining tenement, or an application for a mining tenement made before the application for the grant of this licence, and excluding all land the subject of a reservation from occupation under the *Mining Act* and all land vested in the Commonwealth of Australia

361/02

Mining Act

NOTICE OF GRANT OF AN EXPLORATION LICENCE

Registration Number/s: EL9788
 Type of Tenure: Exploration Licence
 Granted: 22 August 2002
 Period of Grant: 6 years
 Locality: Tanami
 Name of Holder/s: Tanami Exploration NL
 ACN: 063 213 598



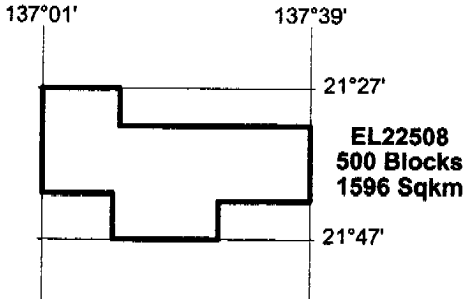
Area granted depicted above. Excluding therefrom all land that is the subject of a mining tenement, or an application for a mining tenement made before the application for the grant of this licence, and excluding all land the subject of a reservation from occupation under the *Mining Act* and all land vested in the Commonwealth of Australia

363/02

Mining Act

NOTICE OF GRANT OF AN EXPLORATION LICENCE

Registration Number/s: EL22508
 Type of Tenure: Exploration Licence
 Granted: 4 July 2002
 Period of Grant: 6 years
 Locality: Gordon Creek
 Name of Holder/s: De Beers Australia Exploration Limited
 ACN: 004 912 172

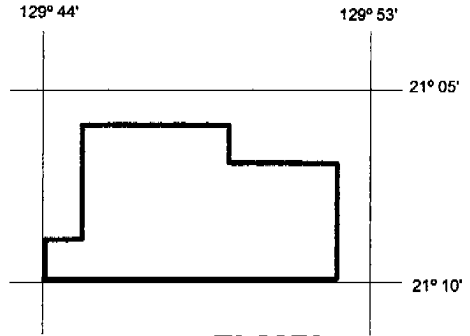


Area granted depicted above. Excluding therefrom all land that is the subject of a mining tenement, or an application for a mining tenement made before the application for the grant of this licence, and excluding all land the subject of a reservation from occupation under the *Mining Act* and all land vested in the Commonwealth of Australia

364/02

Mining Act

NOTICE OF LAND CEASING TO BE AN EXPLORATION LICENCE AREA
 Pursuant to section 169 of the *Mining Act*, it is hereby notified that the land depicted hereunder, within the Wickham locality, ceased to be the subject of Exploration Licence 8970 effective from and including the twenty-ninth day of April, 2002.

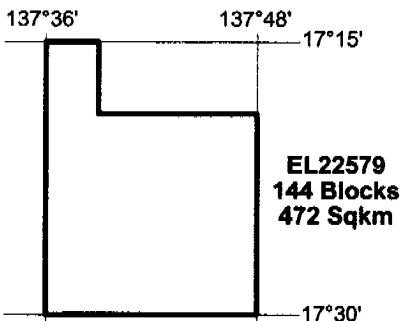


366/02

Mining Act

NOTICE OF GRANT OF AN EXPLORATION LICENCE

Registration Number/s: EL22579
 Type of Tenure: Exploration Licence
 Granted: 29 July 2002
 Period of Grant: 6 years
 Locality: Wollagorang
 Name of Holder/s: Hartz Range Mines Pty Ltd
 ACN: 084 999 413

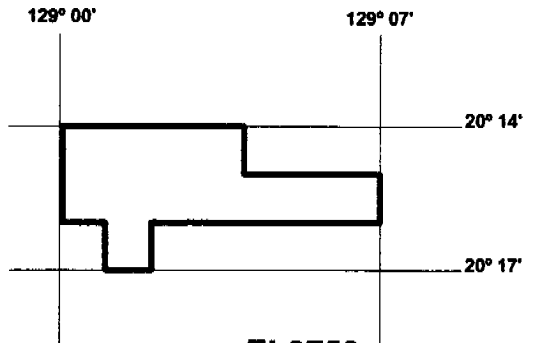


Area granted depicted above. Excluding therefrom all land that is the subject of a mining tenement, or an application for a mining tenement made before the application for the grant of this licence, and excluding all land the subject of a reservation from occupation under the *Mining Act* and all land vested in the Commonwealth of Australia

365/02

Mining Act

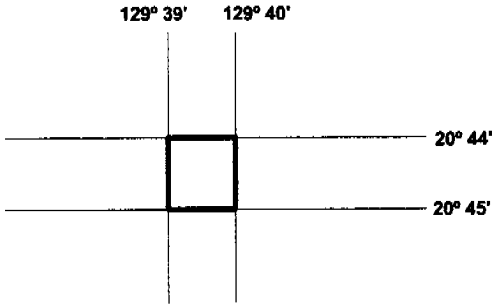
NOTICE OF LAND CEASING TO BE AN EXPLORATION LICENCE AREA
 Pursuant to section 169 of the *Mining Act*, it is hereby notified that the land depicted hereunder, within the Macfarlane locality, ceased to be the subject of Exploration Licence 9758 effective from and including the twenty-fourth day of July, 2002.



367/02

Mining Act

NOTICE OF LAND CEASING TO BE AN EXPLORATION LICENCE AREA
Pursuant to section 169 of the *Mining Act*, it is hereby notified that the land depicted hereunder, within the Inningarra locality, ceased to be the subject of Exploration Licence 9540 effective from and including the twenty-fourth day of July, 2002.

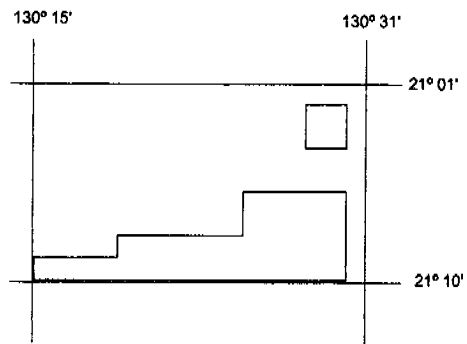


EL9540
1 BLOCKS
3.21 sq km

368/02

Mining Act

NOTICE OF LAND CEASING TO BE AN EXPLORATION LICENCE AREA
Pursuant to section 169 of the *Mining Act*, it is hereby notified that the land depicted hereunder, within the Highland locality, ceased to be the subject of Exploration Licence 8971 effective from and including the twenty-ninth day of April, 2002.

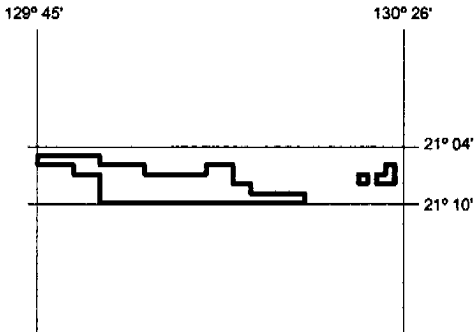


EL8971
40 BLOCKS
128.2 sq km

370/02

Mining Act

NOTICE OF LAND CEASING TO BE AN EXPLORATION LICENCE AREA
Pursuant to section 169 of the *Mining Act*, it is hereby notified that the land depicted hereunder, within the Highland locality, ceased to be the subject of Exploration Licence 9559 effective from and including the twenty-ninth day of April, 2002.

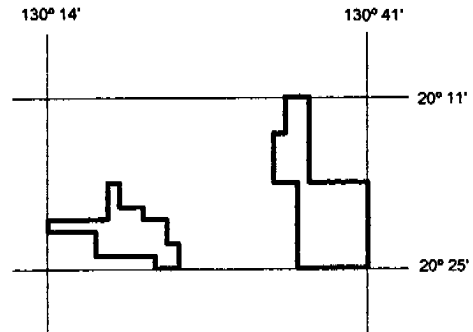


EL9559
77 BLOCKS
247 sq km

369/02

Mining Act

NOTICE OF LAND CEASING TO BE AN EXPLORATION LICENCE AREA
Pursuant to section 169 of the *Mining Act*, it is hereby notified that the land depicted hereunder, within the Pilotus locality, ceased to be the subject of Exploration Licence 8912 effective from and including the ninth day of August, 2002.

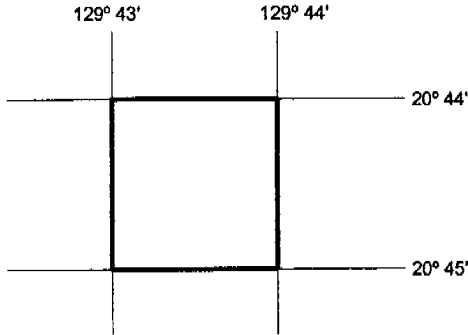


EL8912
90 BLOCKS
289.8 sq km

371/02

Mining Act

NOTICE OF LAND CEASING TO BE AN EXPLORATION LICENCE AREA
 Pursuant to section 169 of the *Mining Act*, it is hereby notified that the land depicted hereunder, within the Inningarra locality, ceased to be the subject of Exploration Licence 9538 effective from and including the twenty-fourth day of July, 2002.

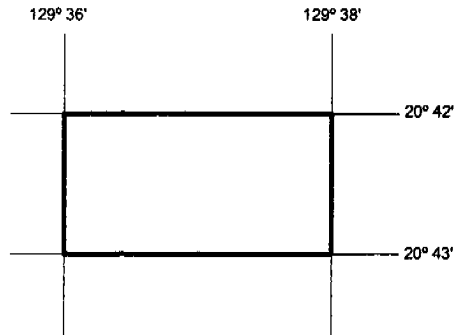


EL9538
1 BLOCK
3.212 sq km

372/02

Mining Act

NOTICE OF LAND CEASING TO BE AN EXPLORATION LICENCE AREA
 Pursuant to section 169 of the *Mining Act*, it is hereby notified that the land depicted hereunder, within the Inningarra locality, ceased to be the subject of Exploration Licence 9539 effective from and including the twenty-fourth day of July, 2002.

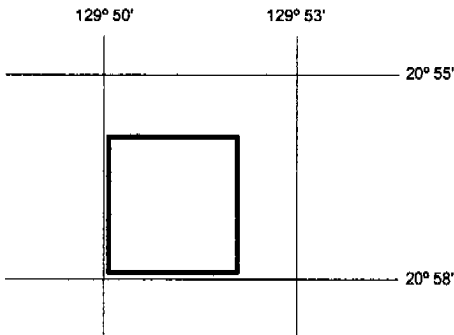


EL9539
2 BLOCKS
6.425 sq km

374/02

Mining Act

NOTICE OF LAND CEASING TO BE AN EXPLORATION LICENCE AREA
 Pursuant to section 169 of the *Mining Act*, it is hereby notified that the land depicted hereunder, within the Inningarra locality, ceased to be the subject of Exploration Licence 9563 effective from and including the twenty-ninth day of April, 2002.

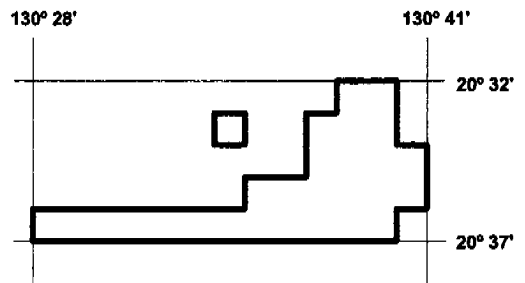


EL9563
4 BLOCKS
12.83 sq km

373/02

Mining Act

NOTICE OF LAND CEASING TO BE AN EXPLORATION LICENCE AREA
 Pursuant to section 169 of the *Mining Act*, it is hereby notified that the land depicted hereunder, within the Gibbesmurray locality, ceased to be the subject of Exploration Licence 9764 effective from and including the twenty-fourth day of July, 2002.

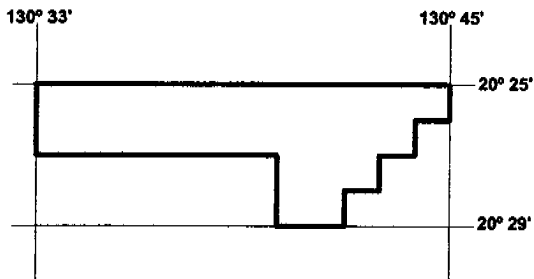


EL9764
28 BLOCKS
90.06 sq km

375/02

Mining Act

NOTICE OF LAND CEASING TO BE AN EXPLORATION LICENCE AREA
 Pursuant to section 169 of the *Mining Act*, it is hereby notified that the land depicted hereunder, within the Davidson locality, ceased to be the subject of Exploration Licence 9765 effective from and including the twenty-fourth day of July, 2002.



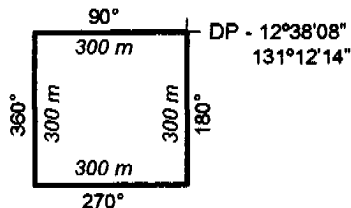
EL9765
28 BLOCKS
90.07 sq km

376/02

Mining Act

NOTICE OF GRANT OF A MINING TENEMENT

Registration Number/s: EMP22636
 Type of Tenure: Extractive Mineral Permit
 Granted: 16 August 2002
 Period of Grant: 2 years
 Locality: Noonamah
 Name of Holder/s: A & S F Maddalozzo Pty Limited
 ACN: 009 624 015



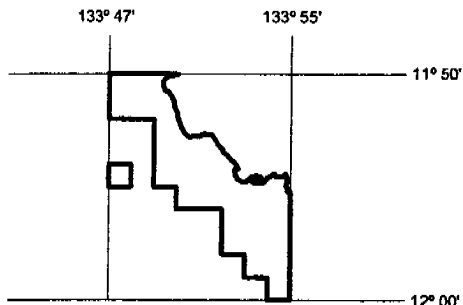
EMP22636
9 Ha

Datum: GDA94

378/02

Mining Act

NOTICE OF LAND CEASING TO BE AN EXPLORATION LICENCE AREA
 Pursuant to section 169 of the *Mining Act*, it is hereby notified that the land depicted hereunder, within the Junction Bay locality, ceased to be the subject of Exploration Licence 2858 effective from and including the twenty-fifth day of July, 2002.



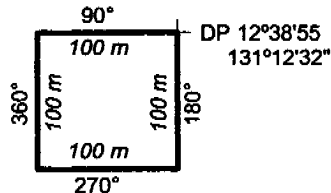
EL2858
36 BLOCKS
99.7 sq km

377/02

Mining Act

NOTICE OF GRANT OF A MINING TENEMENT

Registration Number/s: EMP22634
 Type of Tenure: Extractive Mineral Permit
 Granted: 16 August 2002
 Period of Grant: 2 years
 Locality: Noonamah
 Name of Holder/s: A & S F Maddalozzo Pty Limited
 ACN: 009 624 015



EMP22634
1 Ha

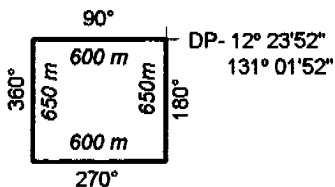
Datum: GDA94

379/02

Mining Act

NOTICE OF GRANT OF A MINING TENEMENT

Registration Number/s: EMP22325
 Type of Tenure: Extractive Mineral Permit
 Granted: 12 August 2002
 Period of Grant: 2 years
 Locality: Koolpinyah
 Name of Holder/s: Stephen D Moffatt



EMP22325
39 Ha

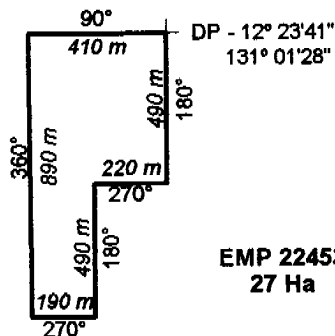
Datum: GDA94

380/02

Mining Act

NOTICE OF GRANT OF A MINING TENEMENT

Registration Number/s: EMP22453
 Type of Tenure: Extractive Mineral Permit
 Granted: 12 August 2002
 Period of Grant: 2 years
 Locality: Koolpinyah
 Name of Holder/s: Stephen D Moffatt



EMP 22453
27 Ha

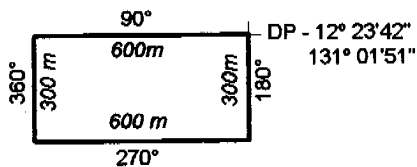
Datum: GDA94

382/02

Mining Act

NOTICE OF GRANT OF A MINING TENEMENT

Registration Number/s: EMP22324
 Type of Tenure: Extractive Mineral Permit
 Granted: 12 August 2002
 Period of Grant: 2 years
 Locality: Koolpinyah
 Name of Holder/s: Stephen D Moffatt



EMP22324
18 Ha

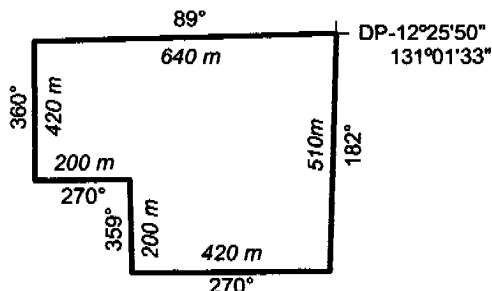
Datum: GDA94

381/02

Mining Act

NOTICE OF GRANT OF A MINING TENEMENT

Registration Number/s: EMP23449
 Type of Tenure: Extractive Mineral Permit
 Granted: 19 August 2002
 Period of Grant: 2 years
 Locality: Koolpinyah
 Name of Holder/s: Gertrude Louise Avlonitis



EMP23449
28 Ha

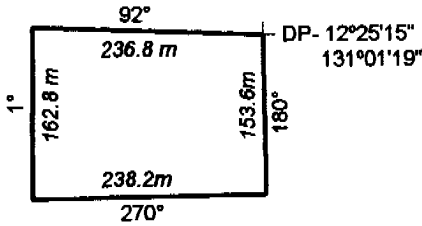
Datum: GDA94

383/02

Mining Act

NOTICE OF GRANT OF A MINING TENEMENT

Registration Number/s: EMP22143
 Type of Tenure: Extractive Mineral Permit
 Granted: 12 August 2002
 Period of Grant: 2 years
 Locality: Koolpinyah
 Name of Holder/s: Stephen D Moffatt



EMP22143
3.3 Ha

Datum: GDA94

384/02

Mining Act

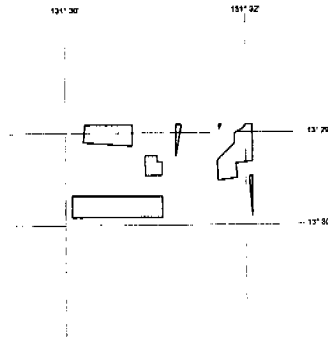
REVOCATION OF RESERVATION FROM OCCUPATION No. 1361

I, BRIAN ELY, as delegate of the Minister for Business, Industry and Resource Development, in pursuance of section 178 of the *Mining Act* and section 43 of the *Interpretation Act*, revoke Reservation from Occupation No. 1361 dated 15 September 1996 and appearing in *Gazette* M39 dated 25 September 1996.

Dated 19th August, 2002.

B. ELY
 Delegate of the Minister
 for Business, Industry and
 Resource Development

SCHEDULE



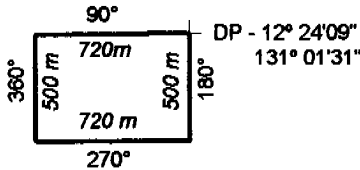
RO1361

386/02

Mining Act

NOTICE OF GRANT OF A MINING TENEMENT

Registration Number/s: EMP22323
 Type of Tenure: Extractive Mineral Permit
 Granted: 12 August 2002
 Period of Grant: 2 years
 Locality: Koolpinyah
 Name of Holder/s: Stephen D Moffatt



EMP22323
36 Ha

Datum: GDA94

385/02

Mining Act

CORRIGENDUM

Notice Number 268/02 appearing on page 2 of *Gazette* No. M30, dated 31 July 2002 is cancelled and replaced by Notice Number 293/02 appearing on page 1 of *Gazette* M34, dated 28 August 2002.

387/02